

NEW DATES

Darcy and Nancy Reimer
41505 South CR 261
Ringwood, OK 73768

RE: Amend Temporary Groundwater Permit No. 1976-588B, Darcy and Nancy Reimer, Major County

Dear Mr. & Mrs. Reimer:

Your groundwater application to amend existing permit number 1976-588B has been reviewed by Board staff. In order to complete the amendment process, you must provide notice of the essential facts about your intended use by newspaper publication and by notifying certain neighbors.

In accordance with Section 309 of Title 75 and Section 1020.8 of Title 82 of the Oklahoma Statutes, and Section 785:30-3-4 of the Oklahoma Administrative Code (OAC), we have enclosed a Notice of Application to be published at your expense in a newspaper that is qualified to publish legal notices in Major County. The notice must be published once a week for the two consecutive weeks beginning on June 21, 2026, and June 28, 2026. Please send us, or have the publisher forward to us, the certified proofs of publication by July 20, 2026. Because the Board is not responsible for the accuracy of the information contained in the notice, please review the enclosed notice carefully and contact the Board if you note any errors or have any questions regarding notice.

In addition to giving notice by publication of your application to withdraw groundwater, OAC Section 785-30-3-4 requires that you notify by certified mail, return receipt requested, all surface estate owners of lands located within 1,320 feet of the outside boundary of each ten acre tract of wells subject of your application. Please notify these landowners on or before the first day of publication. We have enclosed extra copies of the notice for this purpose. You may make additional copies if you need more than we have provided. Also enclosed is an affidavit certifying that you have notified all of these surface estate owners. The affidavit must be signed, notarized and returned to the Board, along with all green cards, by or before July 20, 2026.

Any protests to your application must be filed with the Board by July 27, 2026. If a protest is filed, a hearing will be scheduled and you will be notified.

If you have any questions concerning this matter, please contact Sharon Robinson at the address below or call (405) 530-8800.

Sincerely,

Chris Neel, Division Chief
Water Rights Administration Division

AFFIDAVIT OF NOTIFICATION

I hereby certify that I, Darcy and Nancy Reimer, have notified all surface estate owners of lands located within 1,320 feet of the outside boundary of each ten-acre tract of the wells subject of application number 1976-588B, of our intention to use groundwater by forwarding the notice of application by U.S. Mail, certified mail return receipt requested, on _____ (Date Mailed) to the following:

(List of names and addresses should correspond to those listed on the Ownership Plat attached to the application. Please attach separate page if more space is needed. PLEASE ATTACH ALL GREEN CARDS TO AFFIDAVIT.)

NAME

ADDRESS

| | |
|-------|-------|
| _____ | _____ |
| _____ | _____ |
| _____ | _____ |
| _____ | _____ |
| _____ | _____ |
| _____ | _____ |
| _____ | _____ |
| _____ | _____ |
| _____ | _____ |
| _____ | _____ |

Applicant's Signature

Subscribed and sworn to before me this
_____ date of _____, 20_____.

Notary Public Signature

[seal]

My Commission Expires

NOTE TO PUBLISHER: To be published in Major County once during the week of June 21, 2026 but no later than June 27, 2026, and once during the week of June 28, 2026 but no later than July 4, 2026, AT APPLICANT'S EXPENSE. (PUBLISHER NEEDS TO FURNISH THE OKLAHOMA WATER RESOURCES BOARD A CERTIFIED PROOF OF PUBLICATION ON OR BEFORE July 20, 2026.

NOTICE OF APPLICATION TO AMEND EXISTING PERMIT TO USE GROUNDWATER

PERMIT NUMBER 1976-588B

Notice is hereby given that Darcy and Nancy Reimer, 41505 South CR 261, Ringwood, OK 73768, under the authority given in Oklahoma State Law, Title 82 §1020.7, has filed an application with the Oklahoma Water Resources Board, pursuant to Board rules, to amend groundwater permit #1976-588B to withdraw and use an additional 160 acre-feet of groundwater for a total of 320 acre-feet of groundwater per calendar year for the purpose of irrigation (corn, soybeans, rye, grass, peanuts). An additional 80 acres have been dedicated to this application and are located in the N2 SW of Section 35, T23N, R11WIM, Major County. This will bring the total land dedicated to the permit to 160 acres. Further, the application request by removing one (1) well in the SW SE SW; then adding five (5) wells located as follows: two (2) wells in the SW NW SW, two (2) wells in the SE NW SW and one (1) well in the SW NE SW; all in Section 35, T23N, R11WIM, Major County. This will bring the total number of wells for this permit to five (5). All other aspects of the permit remain the same, viewable at oklahoma.gov/owrb. Wells and dedicated lands are located over the Alluvium and Terrace of the Cimarron River groundwater basin. Use of groundwater is governed by Sections 1020.1 and following of Title 82 of the Oklahoma Statutes and rules of the Board, Oklahoma Administrative Code (OAC), Title 785, Chapters 4 & 30.

Protests to the application must be in writing and received by the Board at the address listed below and by the applicant at the address listed above no later than July 27, 2026, and contain the following: (1) name, address, and telephone number of the interested person; (2) the particular application number to which the protest relates; (3) specific information to show how approval of the application proposed may directly and adversely affect legally protected interests of the person filing the protest; and (4) a statement of the relief sought by the interested person. A person who sends a letter containing only a general objection or comment will not be deemed to be a party, but the letter will be made part of the permanent record.

A hearing on this application will be scheduled and the applicant and protestant(s) shall be advised of the hearing date upon receipt of a proper protest. Protesting parties or their representatives must appear at the hearing and present the protest in order that it may be considered. Hearings are governed by Section 309 of Title 75 and Section 1020.8 of the Title 82 of the Oklahoma Statutes, and the rules of the Board, OAC Title 785, Chapters 4 and 30. If you have any questions, please contact Sharon Robinson at (405) 530-8800. Board mailing address: Oklahoma Water Resources Board, Water Rights Administration Division, 3800 N. Classen Blvd., Oklahoma City, OK 73118-2881. Board fax number: (405) 530-8900.

NOTICE PROVIDED VIA CERTIFIED MAIL


**NOTICE OF APPLICATION TO AMEND EXISTING PERMIT TO USE
GROUNDWATER**

PERMIT NUMBER 1976-588B

Notice is hereby given that Darcy and Nancy Reimer, 41505 South CR 261, Ringwood, OK 73768, under the authority given in Oklahoma State Law, Title 82 §1020.7, has filed an application with the Oklahoma Water Resources Board, pursuant to Board rules, to amend groundwater permit #1976-588B to withdraw and use an additional 160 acre-feet of groundwater for a total of 320 acre-feet of groundwater per calendar year for the purpose of irrigation (corn, soybeans, rye, grass, peanuts). An additional 80 acres have been dedicated to this application and are located in the N2 SW of Section 35, T23N, R11WIM, Major County. This will bring the total land dedicated to the permit to 160 acres. Further, the application request by removing one (1) well in the SW SE SW; then adding five (5) wells located as follows: two (2) wells in the SW NW SW, two (2) wells in the SE NW SW and one (1) well in the SW NE SW; all in Section 35, T23N, R11WIM, Major County. This will bring the total number of wells for this permit to five (5). All other aspects of the permit remain the same, viewable at oklahoma.gov/owrb. Wells and dedicated lands are located over the Alluvium and Terrace of the Cimarron River groundwater basin. Use of groundwater is governed by Sections 1020.1 and following of Title 82 of the Oklahoma Statutes and rules of the Board, Oklahoma Administrative Code (OAC), Title 785, Chapters 4 & 30.

Protests to the application must be in writing and received by the Board at the address listed below and by the applicant at the address listed above no later than July 27, 2026, and contain the following: (1) name, address, and telephone number of the interested person; (2) the particular application number to which the protest relates; (3) specific information to show how approval of the application proposed may directly and adversely affect legally protected interests of the person filing the protest; and (4) a statement of the relief sought by the interested person. A person who sends a letter containing only a general objection or comment will not be deemed to be a party, but the letter will be made part of the permanent record.

A hearing on this application will be scheduled and the applicant and protestant(s) shall be advised of the hearing date upon receipt of a proper protest. Protesting parties or their representatives must appear at the hearing and present the protest in order that it may be considered. Hearings are governed by Section 309 of Title 75 and Section 1020.8 of the Title 82 of the Oklahoma Statutes, and the rules of the Board, OAC Title 785, Chapters 4 and 30. If you have any questions, please contact Sharon Robinson at (405) 530-8800. Board mailing address: Oklahoma Water Resources Board, Water Rights Administration Division, 3800 N. Classen Blvd., Oklahoma City, OK 73118-2881. Board fax number: (405) 530-8900.



OKLAHOMA

Water Resources Board

March 23, 2026

Darcy and Nancy Reimer
41505 South CR 261
Ringwood, OK 73768

RE: Amend Temporary Groundwater Permit No. 1976-588B, Darcy and Nancy Reimer, Major County

Dear Mr. & Mrs. Reimer:

Your groundwater application to amend existing permit number 1976-588B has been reviewed by Board staff. In order to complete the amendment process, you must provide notice of the essential facts about your intended use by newspaper publication and by notifying certain neighbors.

In accordance with Section 309 of Title 75 and Section 1020.8 of Title 82 of the Oklahoma Statutes, and Section 785:30-3-4 of the Oklahoma Administrative Code (OAC), we have enclosed a Notice of Application to be published at your expense in a newspaper that is qualified to publish legal notices in Major County. The notice must be published once a week for the two consecutive weeks beginning on April 12, 2026, and April 19, 2026. Please send us, or have the publisher forward to us, the certified proofs of publication by May 11, 2026. Because the Board is not responsible for the accuracy of the information contained in the notice, please review the enclosed notice carefully and contact the Board if you note any errors or have any questions regarding notice.

In addition to giving notice by publication of your application to withdraw groundwater, OAC Section 785-30-3-4 requires that you notify by certified mail, return receipt requested, all surface estate owners of lands located within 1,320 feet of the outside boundary of each ten acre tract of wells subject of your application. Please notify these landowners on or before the first day of publication. We have enclosed extra copies of the notice for this purpose. You may make additional copies if you need more than we have provided. Also enclosed is an affidavit certifying that you have notified all of these surface estate owners. The affidavit must be signed, notarized and returned to the Board, along with all green cards, by or before May 11, 2026.

Any protests to your application must be filed with the Board by May 18, 2026. If a protest is filed, a hearing will be scheduled and you will be notified.

If you have any questions concerning this matter, please contact Sharon Robinson at the address below or call (405) 530-8800.

Sincerely,

Chris Neel, Division Chief
Water Rights Administration Division

AFFIDAVIT OF NOTIFICATION

I hereby certify that I, Darcy and Nancy Reimer, have notified all surface estate owners of lands located within 1,320 feet of the outside boundary of each ten-acre tract of the wells subject of application number 1976-588B, of our intention to use groundwater by forwarding the notice of application by U.S. Mail, certified mail return receipt requested, on _____ (Date Mailed) to the following:

(List of names and addresses should correspond to those listed on the Ownership Plat attached to the application. Please attach separate page if more space is needed. PLEASE ATTACH ALL GREEN CARDS TO AFFIDAVIT.)

NAME

ADDRESS

Applicant's Signature

Subscribed and sworn to before me this
_____ date of _____, 20_____.

Notary Public Signature

[seal]

My Commission Expires

NOTE TO PUBLISHER: To be published in Major County once during the week of April 12, 2026 but no later than April 18, 2026, and once during the week of April 19, 2026 but no later than April 25, 2026, AT APPLICANT'S EXPENSE. (PUBLISHER NEEDS TO FURNISH THE OKLAHOMA WATER RESOURCES BOARD A CERTIFIED PROOF OF PUBLICATION ON OR BEFORE May 11, 2026.

NOTICE OF APPLICATION TO AMEND EXISTING PERMIT TO USE GROUNDWATER

PERMIT NUMBER 1976-588B

Notice is hereby given that Darcy and Nancy Reimer, 41505 South CR 261, Ringwood, OK 73768, under the authority given in Oklahoma State Law, Title 82 §1020.7, has filed an application with the Oklahoma Water Resources Board, pursuant to Board rules, to amend groundwater permit #1976-588B to withdraw and use an additional 160 acre-feet of groundwater for a total of 320 acre-feet of groundwater per calendar year for the purpose of irrigation (corn, soybeans, rye, grass, peanuts). An additional 80 acres have been dedicated to this application and are located in the N2 SW of Section 35, T23N, R11WIM, Major County. This will bring the total land dedicated to the permit to 160 acres. Further, the application request by removing one (1) well in the SW SE SW; then adding five (5) wells located as follows: two (2) wells in the SW NW SW, two (2) wells in the SE NW SW and one (1) well in the SW NE SW; all in Section 35, T23N, R11WIM, Major County. This will bring the total number of wells for this permit to five (5). All other aspects of the permit remain the same, viewable at oklahoma.gov/owrb. Wells and dedicated lands are located over the Alluvium and Terrace of the Cimarron River groundwater basin. Use of groundwater is governed by Sections 1020.1 and following of Title 82 of the Oklahoma Statutes and rules of the Board, Oklahoma Administrative Code (OAC), Title 785, Chapters 4 & 30.

Protests to the application must be in writing and received by the Board at the address listed below and by the applicant at the address listed above no later than May 18, 2026, and contain the following: (1) name, address, and telephone number of the interested person; (2) the particular application number to which the protest relates; (3) specific information to show how approval of the application proposed may directly and adversely affect legally protected interests of the person filing the protest; and (4) a statement of the relief sought by the interested person. A person who sends a letter containing only a general objection or comment will not be deemed to be a party, but the letter will be made part of the permanent record.

A hearing on this application will be scheduled and the applicant and protestant(s) shall be advised of the hearing date upon receipt of a proper protest. Protesting parties or their representatives must appear at the hearing and present the protest in order that it may be considered. Hearings are governed by Section 309 of Title 75 and Section 1020.8 of the Title 82 of the Oklahoma Statutes, and the rules of the Board, OAC Title 785, Chapters 4 and 30. If you have any questions, please contact Sharon Robinson at (405) 530-8800. Board mailing address: Oklahoma Water Resources Board, Water Rights Administration Division, 3800 N. Classen Blvd., Oklahoma City, OK 73118-2881. Board fax number: (405) 530-8900.

NOTICE PROVIDED VIA CERTIFIED MAIL

**NOTICE OF APPLICATION TO AMEND EXISTING PERMIT TO USE
GROUNDWATER**

PERMIT NUMBER 1976-588B

Notice is hereby given that Darcy and Nancy Reimer, 41505 South CR 261, Ringwood, OK 73768, under the authority given in Oklahoma State Law, Title 82 §1020.7, has filed an application with the Oklahoma Water Resources Board, pursuant to Board rules, to amend groundwater permit #1976-588B to withdraw and use an additional 160 acre-feet of groundwater for a total of 320 acre-feet of groundwater per calendar year for the purpose of irrigation (corn, soybeans, rye, grass, peanuts). An additional 80 acres have been dedicated to this application and are located in the N2 SW of Section 35, T23N, R11WIM, Major County. This will bring the total land dedicated to the permit to 160 acres. Further, the application request by removing one (1) well in the SW SE SW; then adding five (5) wells located as follows: two (2) wells in the SW NW SW, two (2) wells in the SE NW SW and one (1) well in the SW NE SW; all in Section 35, T23N, R11WIM, Major County. This will bring the total number of wells for this permit to five (5). All other aspects of the permit remain the same, viewable at oklahoma.gov/owrb. Wells and dedicated lands are located over the Alluvium and Terrace of the Cimarron River groundwater basin. Use of groundwater is governed by Sections 1020.1 and following of Title 82 of the Oklahoma Statutes and rules of the Board, Oklahoma Administrative Code (OAC), Title 785, Chapters 4 & 30.

Protests to the application must be in writing and received by the Board at the address listed below and by the applicant at the address listed above no later than May 18, 2026, and contain the following: (1) name, address, and telephone number of the interested person; (2) the particular application number to which the protest relates; (3) specific information to show how approval of the application proposed may directly and adversely affect legally protected interests of the person filing the protest; and (4) a statement of the relief sought by the interested person. A person who sends a letter containing only a general objection or comment will not be deemed to be a party, but the letter will be made part of the permanent record.

A hearing on this application will be scheduled and the applicant and protestant(s) shall be advised of the hearing date upon receipt of a proper protest. Protesting parties or their representatives must appear at the hearing and present the protest in order that it may be considered. Hearings are governed by Section 309 of Title 75 and Section 1020.8 of the Title 82 of the Oklahoma Statutes, and the rules of the Board, OAC Title 785, Chapters 4 and 30. If you have any questions, please contact Sharon Robinson at (405) 530-8800. Board mailing address: Oklahoma Water Resources Board, Water Rights Administration Division, 3800 N. Classen Blvd., Oklahoma City, OK 73118-2881. Board fax number: (405) 530-8900.

RECEIVED

Authorizations received on 3/26/2025 and 1/21/2026

APR 26 2023

Oklahoma Water Resources Board

pd check # 1291
\$1600.00 Postuse Cur Amend, EXP 90 day PT, Coo

APPLICATION FOR AN AMENDMENT TO A GROUNDWATER PERMIT OR PRIOR RIGHT

OKLAHOMA WATER RESOURCES BOARD
WATER RIGHTS ADMINISTRATION DIVISION
3800 North Classen Blvd., Oklahoma City, OK 73118
Phone: (405) 530-8800 Fax: (405) 530-8900
Website: www.owrb.ok.gov (see website for FAQs)

| APPLICATION FILING FEE | |
|--|---------------------|
| <i>Application review will not begin until the proper filing fee is received. Double the filing fee if water is used before application approval.</i> | |
| <u>Not Adding Water</u> | <u>Filing Fee**</u> |
| Public Notice Not Required..... | \$200.00 |
| Public Notice Required..... | \$400.00 |
| <i>(See Page 3 for an explanation.)</i> | |
| If adding water, replace the fee schedule above with the one below, which is based on the amount of water requested: | |
| <u>Adding Water</u> | <u>Filing Fee**</u> |
| 1 - 320 acre-feet..... | \$400.00 |
| 321 - 640 acre-feet..... | \$750.00 |
| 641 - 1,500 acre-feet..... | \$900.00 |
| Over 1,500 acre-feet..... | \$900.00* |
| *Plus \$250.00 for each increment of 500 acre-feet above 1,500 acre-feet requested (Maximum Fee \$4,000.00). | |
| **Plus \$250.00 if the application overlies a sensitive sole-source groundwater basin. Applications to add or request additional water for the purpose of enhanced recovery of oil and gas shall have a flat filing fee of \$4,500.00. If the requested amount of water is fractional, round up to the next whole number for the purposes of determining the filing fee. | |

OFFICE USE ONLY

Permit No. 19760588B

Type of Permit Temporary

Groundwater Basin A&T of the Cimarron River

Equal Proportionate Share _____

1. NAME & ADDRESS (Print the applicant name exactly as listed on the ownership documentation and fill in the contact information.)

Applicant Name Darcy and Nancy Reimer Phone (580) 542-6636

Mailing Address 41505 South CR 261 City Ringwood, State OK Zip 73768

Email reimerdk@gmail.com Fax (580) 438-2555

Contact Name _____ Phone (____) ____ - _____

(during application review)

Mailing Address Game City _____ State _____ Zip _____

Email _____ Fax (____) ____ - _____

If correspondence needs to be sent during application review, it should be sent as: Postal Mail Email Fax

Contact Name _____ Phone (____) ____ - _____

(after permit approval)

Mailing Address Game City _____ State _____ Zip _____

Email _____ Fax (____) ____ - _____

2. TYPE OF AMENDMENT (for Groundwater Permit # 19760588B)

Mark the Appropriate Boxes (Note: The water amount cannot be increased and dedicated land cannot be added to a prior right.):

- Increasing or Decreasing Water Amount (complete sections 3, 8, and 9)
- Adding or Removing Uses (complete sections 3, 8, and 9)
- Adding or Removing Dedicated Land (complete sections 4, 5, 7, 8, and 9)
- Adding or Removing Wells (complete sections 6, 7, 8, and 9)
- Changing Area of Use (complete sections 7 and 9)

NOTE: Changing ownership of a permit requires a separate "Petition to Transfer Ownership" form that can be obtained from OWRB offices or at www.owrb.ok.gov.

RECEIVED

APR 26 2023

Oklahoma Water Resources Board

3. QUANTITY OF WATER & PURPOSE

A. Is additional water requested on the permit? Yes No

If yes, 160 acre-feet of groundwater per year.

B. Is water to be decreased on the permit? Yes No

If yes, _____ acre-feet of groundwater per year.

C. Are additional uses requested on the permit? Yes No If yes, please specify (e.g. irrigation, agriculture, oil & gas, etc.):

D. Are uses to be removed from the permit? Yes No If yes, please specify (e.g. irrigation, agriculture, oil & gas, etc.):

E. If the permit currently authorizes multiple uses or if new uses are to be added, do you want to assign a specific quantity of water to each use (this limits the amount of water you can use for each use to the amount you assign)? Yes No If yes, please specify:

For Growing Crops: Proposed crops: corn, soybeans, rye, grass, peanuts
Approximate area of crops irrigated: 120 acres. If the applicant will use water (or sell water to an end user) to grow marijuana or hemp attach a copy of all associated user's OMMA or ODAFF licenses.

4. OWNERSHIP & LEGAL DESCRIPTION OF LAND DEDICATED (List the legal description of all dedicated land to be added to the existing permit. Do not use city lot and block numbers or metes and bounds. If additional space is needed, list on a separate sheet of paper. An explanation of legal descriptions can be found on the OWRB website FAQs page. Dedicated land must be drawn on attached plats.)

80 acres owned; _____ acres leased; _____ acres platted (municipal only) and dedicated to the application.

80 acres in N 1/2 of SW 1/4 of Section 35 Twp. 23 N Rng. 11 Major County
EIM
WIM
ECM

_____ acres in _____ 1/4 of _____ 1/4 of _____ 1/4 of Section _____ Twp. _____ N Rng. _____ EIM
WIM
ECM County

_____ acres in _____ 1/4 of _____ 1/4 of _____ 1/4 of Section _____ Twp. _____ N Rng. _____ EIM
WIM
ECM County

_____ acres in _____ 1/4 of _____ 1/4 of _____ 1/4 of Section _____ Twp. _____ N Rng. _____ EIM
WIM
ECM County

_____ acres in _____ 1/4 of _____ 1/4 of _____ 1/4 of Section _____ Twp. _____ N Rng. _____ EIM
WIM
ECM County

Water will be used in Major County

5. MUNICIPALITIES (Only municipalities are required to complete this section. If platted lands are dedicated, please provide a map of the service area and water lines.)

If platted lands are dedicated within the municipal boundaries:

Will the municipality make water available to the platted lands area? Yes No

RECEIVED

APR 26 2023

Oklahoma Water Resources Board

6. WELL INFORMATION

(Please specify the number of wells to be added or deleted from the permit. For existing wells, write the 10-acre tract legal description where each well is located. For wells that have not been drilled, please describe the proposed well area where the wells may be drilled. If additional space is needed, list on a separate sheet of paper.)

Are there existing wells on land owned by others that are within applicable well spacing of the wells to be added to the permit? Spacing restrictions are 660 feet in alluvium & terrace and 1,320 feet in bedrock groundwater basins (not all groundwater basins have well spacing). If there is, an exception may be required. O Yes ● No

Water is to be withdrawn from 5 additional well(s) located in (All well locations must be drawn on the attached plat.):

2 wells in SW 1/4 of NW 1/4 of SW 1/4 of Section 35 Twp. 23 N 11 S Rng. 11 Major County Existing Yes
2 wells in SE 1/4 of NW 1/4 of SW 1/4 of Section 35 Twp. 23 N 11 S Rng. 11 Major County Existing Yes

For Existing Wells to be Added: (Please specify the depth and yield of the wells requested to be added to the permit. If multiple additional wells are requested, provide a range of values (e.g. 400 - 500 feet).) 3/26/2025 authorization

Depth: ~72 feet; Pumping Rate: 180 - 300 gallons per minute

Are wells or proposed well locations being deleted? O Yes O No (If yes, list the legal description of the wells or proposed well locations to be deleted as described on the current permit.)

Wells in 1/4 of 1/4 of 1/4 of Section Twp. N S Rng. EIM WIM in County Existing Yes/No

APPLICATION FILING FEES EXPLAINED

Public notice is not required with an amendment when the applicant is only requesting additional wells and those wells meet one of the following conditions:

- 1. If well spacing is applicable (660 feet for alluvium and terrace or 1,320 feet for bedrock groundwater basins), the applicant has done a diligent search and found no other wells within applicable spacing of the wells to be added.
2. If well spacing is not applicable, the applicant either owns all the land within 1,320 feet (1/4 mile) of the wells to be added or has written permission from each surrounding surface estate owner within 1,320 feet.

Public notice is required for all amendments that do not meet the above requirements.

OFFICE USE ONLY
Uses: Irrigation 160 old AF + 160 new AF = 320 AF ac. ft. Acres Dedicated: 80 old acres + 80 new acres = 160 acres
Acres Irrigated: 120 acres
Number of Wells: 4 new wells + 1 old well - 1 old well = 5 wells

RECEIVED

APR 26 2023

Oklahoma Water Resources Board

6. WELL INFORMATION

(Please specify the number of wells to be added or deleted from the permit. For existing wells, write the 10-acre tract legal description where each well is located. For wells that have not been drilled, please describe the proposed well area where the wells may be drilled. If additional space is needed, list on a separate sheet of paper.)

Are there existing wells on land owned by others that are within applicable well spacing of the wells to be added to the permit? Spacing restrictions are 660 feet in alluvium & terrace and 1,320 feet in bedrock groundwater basins (not all groundwater basins have well spacing). If there is, an exception may be required. O Yes O No

Water is to be withdrawn from _____ additional well(s) located in (All well locations must be drawn on the attached plat.):

1 wells in SW 1/4 of NE 1/4 of SW 1/4 of Section 35 Twp. 23 N 11 WIM in Major County Existing Yes

For Existing Wells to be Added: (Please specify the depth and yield of the wells requested to be added to the permit. If multiple additional wells are requested, provide a range of values (e.g. 400 - 500 feet).)

Depth: _____ feet; Pumping Rate: _____ gallons per minute

Are wells or proposed well locations being deleted? X Yes O No (If yes, list the legal description of the wells or proposed well locations to be deleted as described on the current permit.)

1 wells in SW 1/4 of SE 1/4 of SW 1/4 of Section 35 Twp. 23 N 11 WIM in Major County Existing Yes

APPLICATION FILING FEES EXPLAINED

Public notice is not required with an amendment when the applicant is only requesting additional wells and those wells meet one of the following conditions:

- 1. If well spacing is applicable (660 feet for alluvium and terrace or 1,320 feet for bedrock groundwater basins), the applicant has done a diligent search and found no other wells within applicable spacing of the wells to be added.
2. If well spacing is not applicable, the applicant either owns all the land within 1,320 feet (1/4 mile) of the wells to be added or has written permission from each surrounding surface estate owner within 1,320 feet.

Public notice is required for all amendments that do not meet the above requirements.

OFFICE USE ONLY
Uses: _____ ac. ft. Acres Dedicated: _____
_____ ac. ft. Acres Irrigated: _____
_____ ac. ft. Number of Wells: _____

6. PLAT MAP

Applicant Name _____

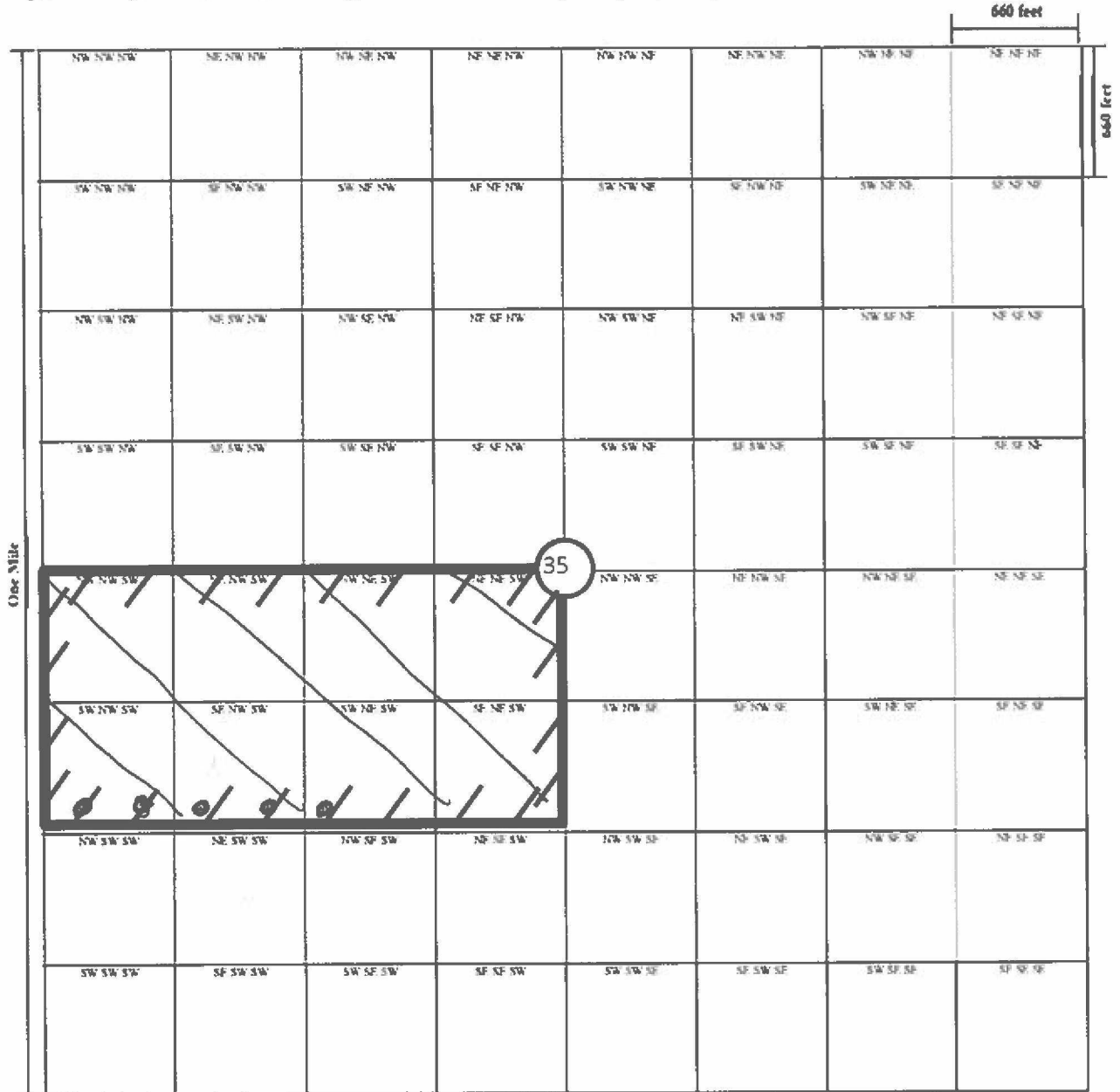
Office Use Only: Application No. 19760588B

Follow the instructions on the previous page. Drawings must match the legal descriptions provided in questions #3 and #4 of the application. More than one plat map may be required.

RECEIVED

MAR 26 2025

OKLAHOMA WATER RESOURCES BOARD



35-23N-11WIM

Major

Section - Township - Range

County



Land Dedicated



Area of Use



Proposed Well Location Area



Existing Wells to be Permitted



Existing Wells Owned by Others: (i.e. domestic, stock, permitted, etc.)



Signature: [Handwritten Signature]

Date: 3-26-2025

9. SIGNATURES

Upon my oath or affirmation, I swear or affirm (1) that all information submitted to the Oklahoma Water Resources Board in connection with this application is true and accurate to the best of my knowledge; and (2) that I or the person or entity I represent will comply with all applicable laws and regulations of the State of Oklahoma or its agencies, and any lawful conditions imposed by the Oklahoma Water Resources Board, which apply or pertain to the use of fresh groundwater.

RECEIVED

APR 26 2023

Oklahoma Water Resources Board

[Signature]
SIGNATURE OF APPLICANT

Darcy Reimer
PRINT NAME

Land Owner
TITLE (IF APPLICABLE)

OKLAHOMA BAR ASSOCIATION NUMBER
(IF APPLICABLE)

NOTARY

STATE OF Oklahoma)
COUNTY OF Oklahoma) ss.

The foregoing instrument was acknowledged before me this 26th day of April, 2023.

[Signature]
Notary Public Signature

My commission expires: 10/4/26

(SEAL)



10. APPLICATION SUBMISSION AND PROCESSING

The submitted application packet must include the following:

- a. The original completed application, typed or printed in ink, signed and notarized (*All markings must be legible.*);
- b. The appropriate filing fee (*Application review will not begin until the proper filing fees are received. If water is used before Board approval of the application in an amount greater than what is authorized on the current permit or from wells or for uses other than what is authorized on the current permit, double the filing fee will be required. Filing fees will not be refunded unless an overpayment was made by the applicant.*);
- c. Copies of warranty deeds, leases, and/or letters of consent as required (*Copies of tax documents are not accepted. Social security numbers are not required. If any documentation contains social security numbers, please obscure them before submittal.*).
- d. Other documentation may be requested as needed to complete the application review.

Please note: Any incomplete or unresponsive answers may cause a delay in the processing of your application.

In addition, Oklahoma Administrative Code (OAC) 785:30-1-4(d) states: "If the application is defective to as to form, the Board shall advise the applicant of the corrections, amendments, or changes required and sixty (60) days shall be allowed for the refilling thereof. If the application is not corrected, amended, or changed within the time required, the Board may inactivate the application. Furthermore, OAC 785:30-3-3(b), states: "If an applicant does not correct an application or publish notice as instructed by the Board, and no further proceedings are initiated by the applicant for six months or more after last contact with the Board, the application shall be deemed withdrawn. The Board shall provide notice to the applicant that the application has been deemed withdrawn.

To: Oklahoma Water Resources Board
3800 N. Classen Boulevard
Oklahoma City, OK 73118
ATTN: Jacob Hernandez

(405) 530-8928 Phone
(405) 530-8900 Fax

RECEIVED

MAR 26 2025

OKLAHOMA WATER
RESOURCES BOARD

I authorize the Oklahoma Water Resources Board (OWRB) to make the following revisions to the Groundwater Permit Application # **19760588B**:

1. Submit Ownership Documents for the N2 SW of 35-23N-11WIM, Major County.
2. The name on the permit must match the name on the application unless there is a change of ownership to add Nancy's name. Please circle which option you would like to do:
 - a. Remove Nancy's name from the application
 - b. Keep Nancy's name on the application
 - i. This will require that a change of ownership is filed separately.
3. Write the depths and pumping rates for the wells to be added to the permit:

Depths: ~ 72 Ft Pumping Rates: 180 - 300 gpm

4. On the plat map on the following page, draw in the locations of the wells that will be added to the permit. The locations of the wells on the plat map will be used to modify the locations of the well sin the Well Information section of the application.
 - a. Then sign and date the bottom of the page.

By:



Date:

3-26-2025

RECEIVED
JAN 20 2026
OKLAHOMA WATER
RESOURCES BOARD


To: Oklahoma Water Resources Board
3800 N. Classen Boulevard
Oklahoma City, OK 73118
ATTN: Jacob Hernandez

(405) 530-8928 Phone
(405) 530-8900 Fax

I authorize the Oklahoma Water Resources Board (OWRB) to make the following revisions to the Groundwater Permit Application # **19760588B**:

1. Submit Ownership Documents for the N2 SW of 35-23N-11WIM, Major County.
2. The name on the permit must match the name on the application unless there is a change of ownership to add Nancy's name. Please circle which option you would like to do:
 - a. Remove Nancy's name from the application
 - b. Keep Nancy's name on the application
 - i. This will require that a change of ownership is filed separately.

By: _____



Date: 1-20-2026