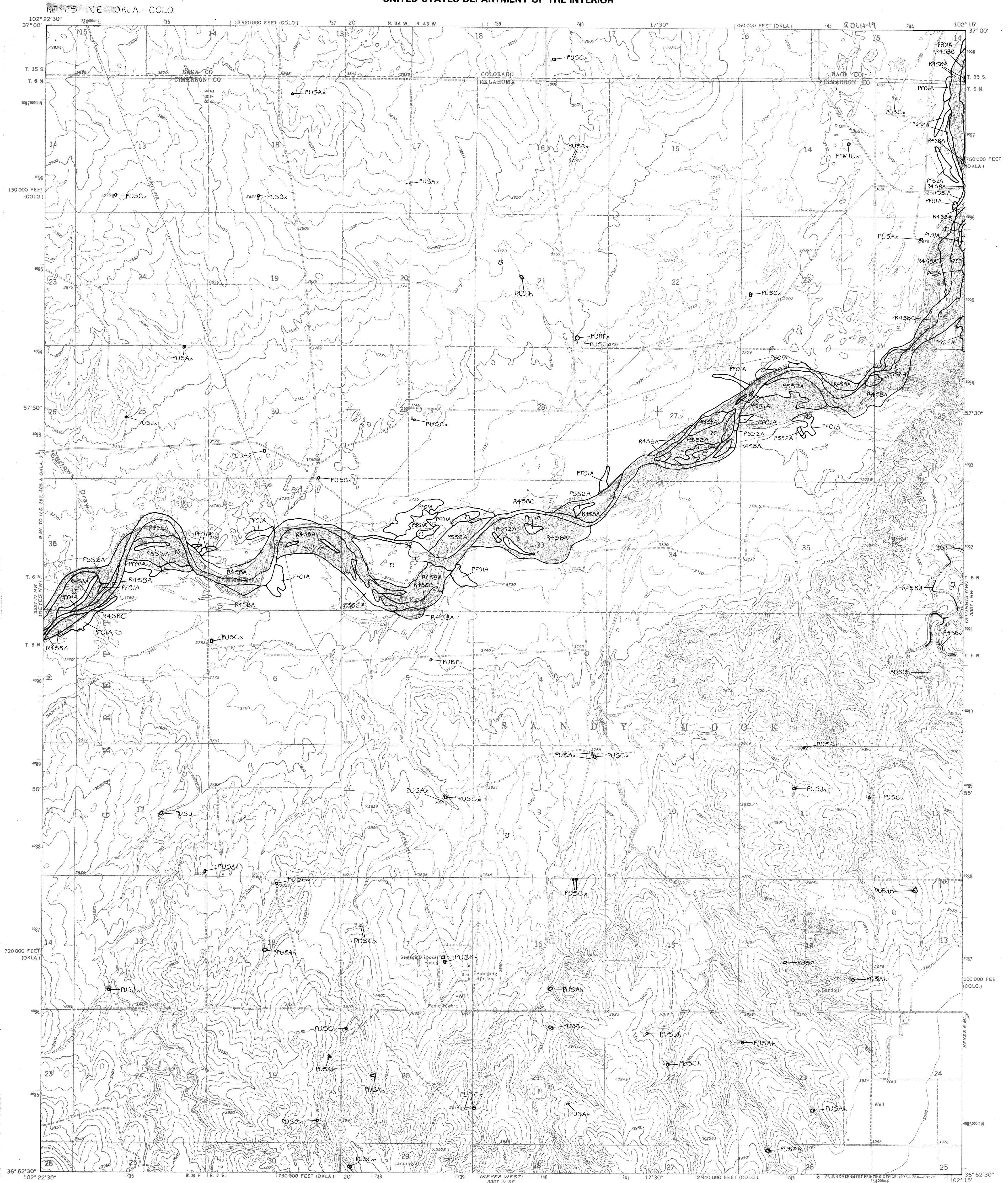


KEYES NE 1989

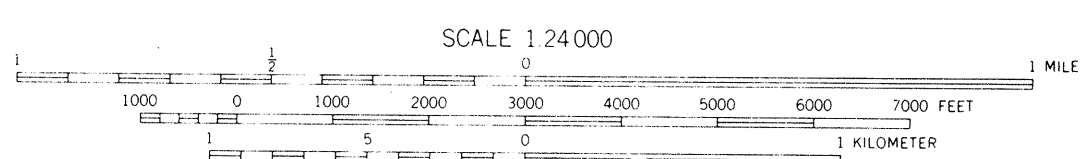
NATIONAL WETLANDS INVENTORY
UNITED STATES DEPARTMENT OF THE INTERIOR


KEYES NE, OKLA. - COLO




DALHART NE
BOISE CITY

KEYES NE, OKLA.-COLO.

☐ 1 acre

 10 acres

ACREAGE GUIDE



20 acres

Other information including a narrative report concerning the wetland resources depicted on this document may be available. For information, contact:

**Regional Director (ARDE) Region II
U.S. Fish and Wildlife Service
P.O. Box 1306
Albuquerque, New Mexico 87103**

SPECIAL NOTE

[illegible]

Federal, State and local regulatory agencies with jurisdiction over wetlands may define and describe wetlands in a different manner than that used in this inventory. There is no attempt, in either the design or products of this inventory, to define the limits of proprietary jurisdiction of any Federal, State or local government or to establish the geographical scope of the regulatory programs of government agencies. **Persons intending to engage in activities involving modifications within or adjacent to wetland areas should consult the advice of appropriate Federal, State or local agencies concerning specified agency regulatory programs and the proprietary jurisdictions that may affect such activities.**

SYMBOLGY EXAMPLE

SYSTEM
SUBSYSTEM
CLASS
L2EM2F
SUBCLASS: WATER REGIME
UPLAND (NON-WETLAND)

R2OWH
(LINEAR DEEPWATER HABITAT)

U – Primarily represents **upland** areas, but may include unclassified wetlands such as man-modified areas, non photo-identifiable areas and/or unintentional omissions.

NOTES TO THE USER

- ## NOTES TO THE USER
- Wetlands which have been field examined are indicated on the map by an asterisk (*).
 - Additions or corrections to the wetlands information displayed on this map are solicited. Please forward such information to the address indicated.
 - Subsystems, Classes, Subclasses, and Water Regimes in *italics* were developed specifically for NATIONAL WETLANDS INVENTORY mapping.
 - Some areas designated as R4SB, R4SBW, OR R4SBJ (UNTERMINATED STREAMS) may not meet the definition of wetland.
 - This map uses the class Unconsolidated Shore (US). On earlier NWI maps that class was designated Beach/Bar (BB), or Flat (FL). Subclasses remain the same in both versions.

AERIAL PHOTOGRAPHY

DATE: 10/ /84
SCALE: 1:58 000
TYPE: CIR

DATE: ____/____/____
SCALE: _____
TYPE: _____



U.S. DEPARTMENT OF THE INTERIOR
FISH AND WILDLIFE SERVICE

Prepared by National Wetlands Inventory

1989