
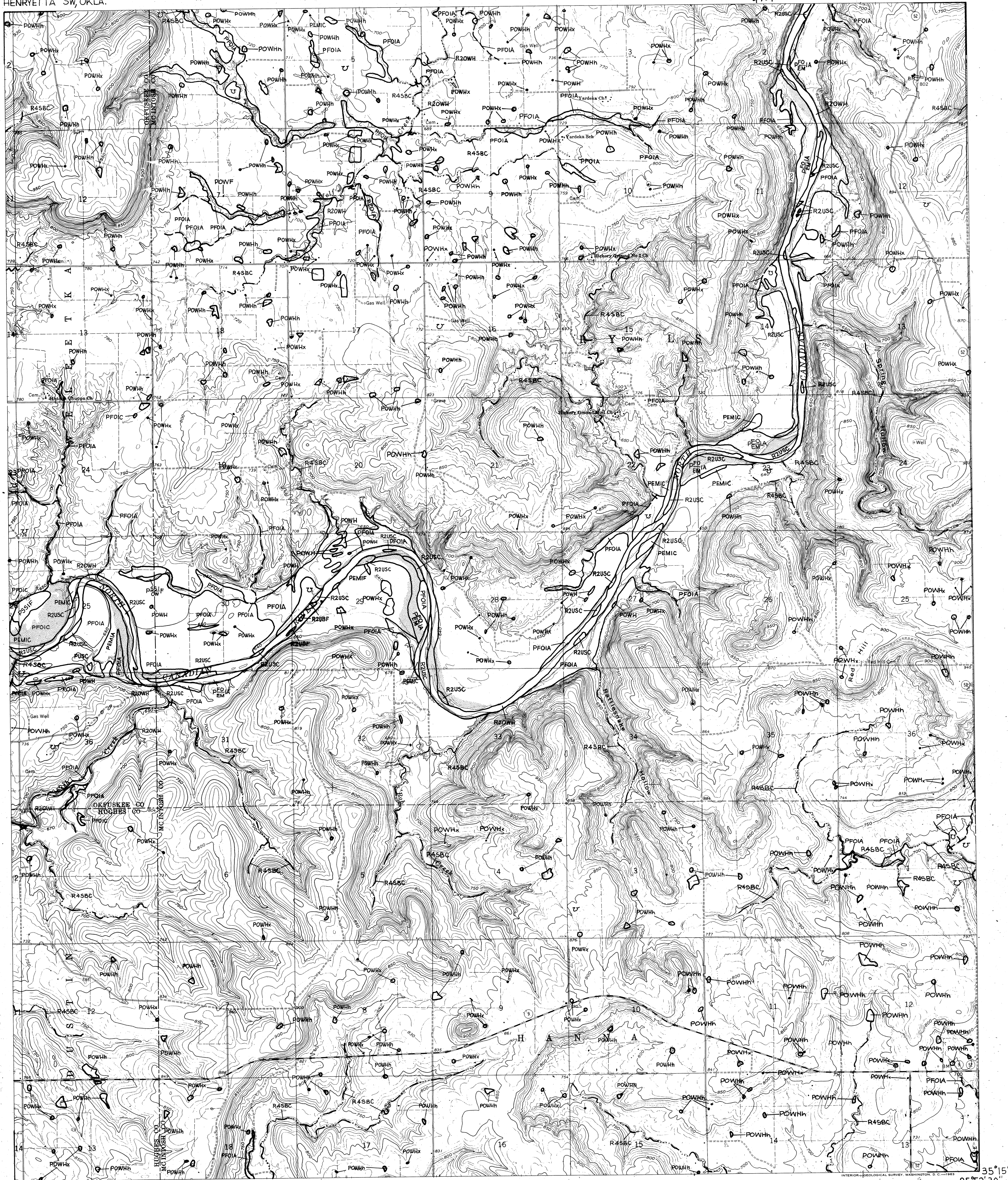



**NATIONAL WETLANDS INVENTORY**  
UNITED STATES DEPARTMENT OF THE INTERIOR

4FSH-21



**U.S. FISH & WILDLIFE SERVICE**  
222 S. Houston  
Tulsa, OK 74127

HENRYETTA SW, OKLA.



**SPECIAL NOTE**

This document was prepared primarily by stereoscopic analysis of high altitude aerial photographs. Wetlands were identified on the photographs by geographic location. This analysis was done in accordance with **Classification of Wetlands and Deep-Water Habitats of the United States (An Operational Draft)**, Cowardin, et al., 1970. The boundaries shown typically reflect conditions during the specific year and season when they were taken. In addition, there is a margin of error inherent in the use of the aerial photographs. This typically results in the use of the aerial photograph analysis of a single site may result in a revision of the wetland boundaries established through photographic interpretation. In addition, cover not clearly visible on the photograph, but which may be present, cannot be included on this document.

Federal, State and local regulatory agencies have jurisdiction over wetlands and may define and describe wetlands in a different manner than that used in this inventory. There is no attempt, in either the design or products of this inventory, to determine whether or not a wetland is subject to Federal, State or local government or to establish the geographical scope of the regulatory programs of government agencies. Persons intending to use the information in this inventory should consult with the appropriate Federal, State or local government agency to determine if the wetland areas are subject to regulatory jurisdiction.

### SYMBOLGY EXAMPLE

[illegible]

### NOTES TO THE USER

- Wetlands which have been field examined are indicated on the map by an asterisk (\*).
- Dominance type (either vegetative or sedentary animal) can be added to the map by the interested user.
- Additions or corrections to the wetlands information displayed on this map are solicited. Please forward such information to the address indicated.
- Some areas designated R4SB, R4SBW, or R4SB- (intermittent streams) may not meet the definition of wetlands.

## AERIAL PHOTOGRAPHY

DATE: 4 / / 80  
SCALE: 1:58 000  
TYPE: CIR  
DATE: / /  
SCALE:  
TYPE:

**U.S. DEPARTMENT OF THE INTERIOR**  
**FISH AND WILDLIFE SERVICE**  
Prepared by Office of Biological Services  
for the National Wetlands Inventory