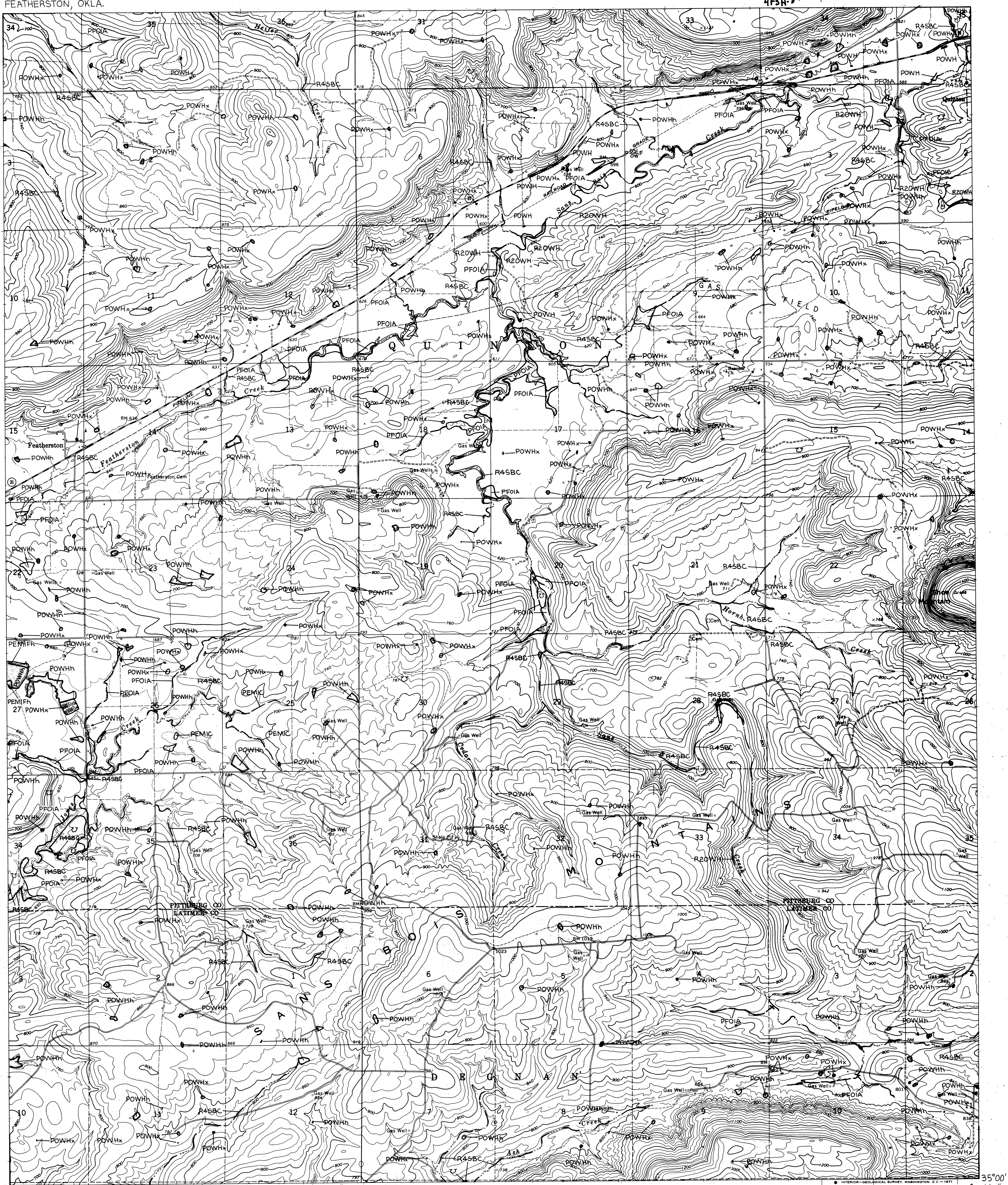
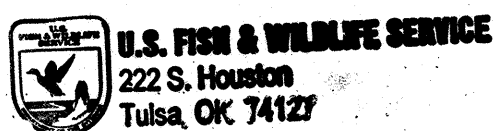


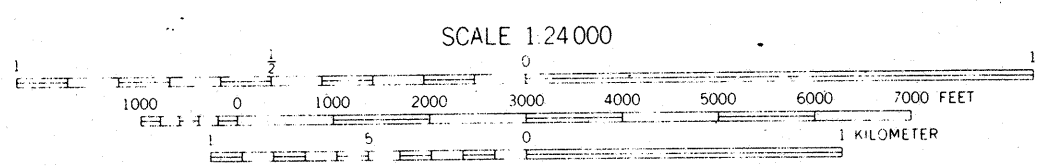
FEATHERSTON, OKLA.



FORT SMITH SW
EUFULA



FEATHERSTON, OKLA.



Other information concerning the wetland resources depicted on this document may be available. For information, contact:

Regional Director (ARDE) Region II
U.S. Fish and Wildlife Service
P.O. Box 1306
Albuquerque, New Mexico 87103

SPECIAL NOTE

SPECIAL NOTE This document was prepared primarily by stereoscopic aerial photographs of wetland areas. Wetlands were identified on the photographs based on vegetation, visible hydrology, and geography in accordance with **Classification of Wetlands and Deep-Water Habitats of the United States**, Operational Draft, Cowardin et al., 1977. The aerial photographs typically reflect conditions during the specific year and season when they were taken. In addition, there is a margin of error in the data obtained on the ground and installed on the map. A detailed on the ground and installed on the map analysis of a single site may result in a revision of the wetland boundaries established through photographic interpretation. In addition, the presence of vegetation that is obscured by dense forest cover may not be included in this document.

document.

Federal, State and local regulatory agencies with jurisdiction over wetlands may define and describe wetlands in a different manner than that used in this inventory. There is no attempt, in either the design or products of this inventory, to determine the limits of proprietary jurisdiction of any Federal, State or local government or to establish the geographical scope of the regulatory programs of government agencies. Persons intending to engage in activities involving modifications within or adjacent to wetland areas should seek the advice of appropriate Federal, State or local agencies concerning specified agency regulatory programs and proprietary jurisdictions that may affect such activities.

SYMBOLOLOGY EXAMPLE

```

graph TD
    SYSTEM --> SUBSYSTEM
    SUBSYSTEM --> CLASS
    CLASS --> E2EM5N
    E2EM5N --> SUBCLASS["SUBCLASS, WATER REGIME"]
    SUBCLASS --> UPLAND["UPLAND (NON-WETLANDS)"]
    UPLAND --> Pf_or_Pkf["Pf or Pkf"]
    Pf_or_Pkf --> FARMED_WETLANDS["FARMED WETLANDS"]
    FARMED_WETLANDS --> CONTROLLED_WATER_REGIM["CONTROLLED WATER REGIM"]


```

NOTES TO THE USER

- NOTES TO THE USER**
- Wetlands which have been field examined are indicated on the map by an asterisk (*).
 - Dominance type (either vegetative or sedentary animal) can be added to the map by the interested user.
 - Additions or corrections to the wetlands information displayed on this map are solicited. Please forward such information to the address indicated.
 - Some areas designated R4SB, R4SBW, or R4SBJ (intermittent streams) may not meet the definition of wetlands.

AERIAL PHOTOGRAPHY

DATE: 4 / / 80
SCALE: 1:58 000
TYPE: CIR
DATE: / /
SCALE:
TYPE:
DATE: / /



U.S. DEPARTMENT OF THE INTERIOR
FISH AND WILDLIFE SERVICE

Prepared by Office of Biological Services
for the National Wetlands Inventory