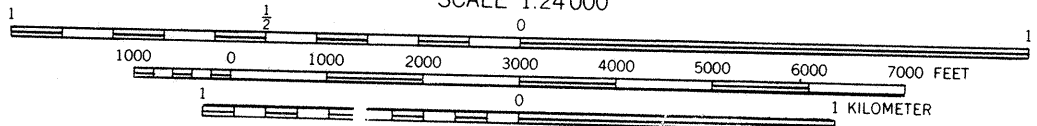


NATIONAL WETLANDS INVENTORY
UNITED STATES DEPARTMENT OF THE INTERIOR

This is a detailed topographic map of a region in Colorado, showing numerous points of interest labeled with codes like PUBHh, PFOIA, PEMIC, and PUSCH. The map includes contour lines, a grid, and geographical features like 'JEFFERSON' and 'PRAIRIE'. The map is oriented with North at the top and includes a scale bar at the bottom.

SCALE 1:24 000



 10 acres

ACREAGE GUIDE

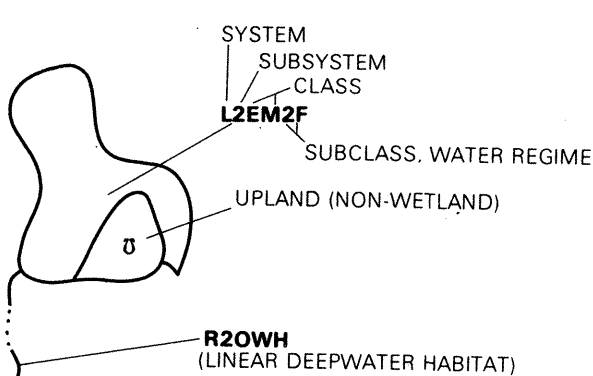
Other information including a narrative report concerning the wetland resources depicted on this document may be available. For information, contact:

**Regional Director (ARDE) Region II
U.S. Fish and Wildlife Service
P.O. Box 1306
Albuquerque, New Mexico 87103**

SPECIAL NOTE


[illegible]

SYMBOLGY EXAMPLE



NOTES TO THE USER

- Wetlands which have been field examined are indicated on the map by an asterisk (*).
- Additions or corrections to the wetlands information displayed on this map are solicited. Please forward such information to the address indicated.
- Subsystems, Classes, Subclasses, and Water Regimes in *Italics* were developed specifically for NATIONAL WETLANDS INVENTORY mapping.
- Some areas designated as R4SB, R4SBW, OR R4SBJ (INTERMITTENT STREAMS) may not meet the definition of wetland.
- This map uses the class Unconsolidated Shore (US). On earlier NWI maps that class was designated Beach/Bar (BB), or Flat (FL). Subclasses remain the same in both versions.



U.S. DEPARTMENT OF THE INTERIOR
FISH AND WILDLIFE SERVICE
Prepared by National Wetlands Inventory

AERIAL PHOTOGRAPHY

DATE: 11 / 81 DATE: / /
SCALE: 1:58 000 SCALE:
TYPE: CIR TYPE:

COGAR SE, OKLA.

1989