


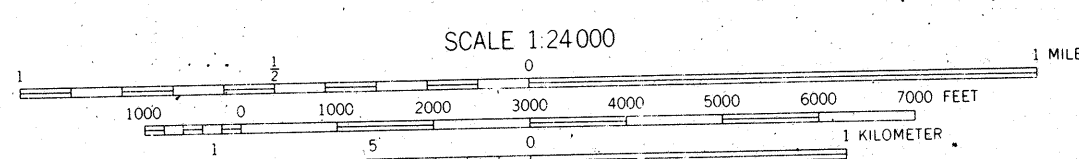
NATIONAL WETLANDS INVENTORY
UNITED STATES DEPARTMENT OF THE INTERIOR

ALBION, OKLA.



MC ALESTER NW
MC ALESTER

ALBION, OKLA.



Other information concerning the wetland resources depicted on this document may be available. For information, contact:

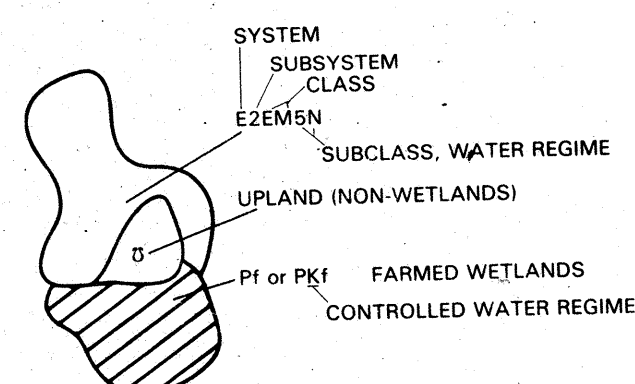
**Regional Director (ARDE) Region II
U.S. Fish and Wildlife Service
P.O. Box 1306
Albuquerque, New Mexico 87103**

SPECIAL NOTE

This document was prepared primarily by stereoscopic analysis of high altitude aerial photographs. Wetlands were identified on the photographs based on vegetation patterns. The aerial photographs were then classified according to the *Classification of Wetlands and Deep-Water Habitats of the United States* (An Operational Draft), Cowardin, et al, 1977. The aerial photographs typically were taken in the summer months, and therefore, when they were taken. In addition, there is a margin of error inherent in the use of the aerial photographs. Thus, a detailed on the ground survey of the wetland areas would be necessary for a revision of the wetland boundaries established through photographic interpretation. In addition, some small wetlands and those located by dense forest cover may not be included on the map.

Federal, State and local regulatory agencies with jurisdiction over wetlands may define and describe wetlands in a different manner than that used in this report. It is the intent of this report to provide information on the location of wetlands in either the design or products of this inventory, to define the limits of proprietary jurisdiction of any one agency, and to provide information on the regulatory programs of government agencies. Persons intending to engage in activities involving modifications within or adjacent to wetlands should seek advice from the appropriate Federal, State or local agency concerning specified agency regulatory programs and proprietary jurisdictions that may affect such activities.

SYMBOLGY EXAMPLE



NOTES TO THE USER

- ### NOTES TO THE USER
- Wetlands which have been field examined are indicated on the map by an asterisk (*)
 - Dominance type (either vegetative or sedentary animal) can be added to the map by the interested user.
 - Additions or corrections to the wetlands information displayed on this map are solicited. Please forward such information to the address indicated.
 - Some areas designated R4SB, R4SBW, or R4SB (intermittent streams) may not meet the definition of wetlands.

AERIAL PHOTOGRAPHY

DATE: 4 / / 80
SCALE: 1:58000
TYPE: CIR
DATE: / /
SCALE:
TYPE:
DATE: / /
SCALE:
TYPE:



U.S. DEPARTMENT OF THE INTERIOR
FISH AND WILDLIFE SERVICE

Prepared by Office of Biological Service
for the National Wetlands Inventory