N

HARMON COUNTY, OKLAHOMA NO. 11

This map was compiled by U.S. Department of Agriculture, Soil Conservation Service and cooperating agencies on 1977 orthophotography obtained from U.S. Department of the Interior, Geological Survey.



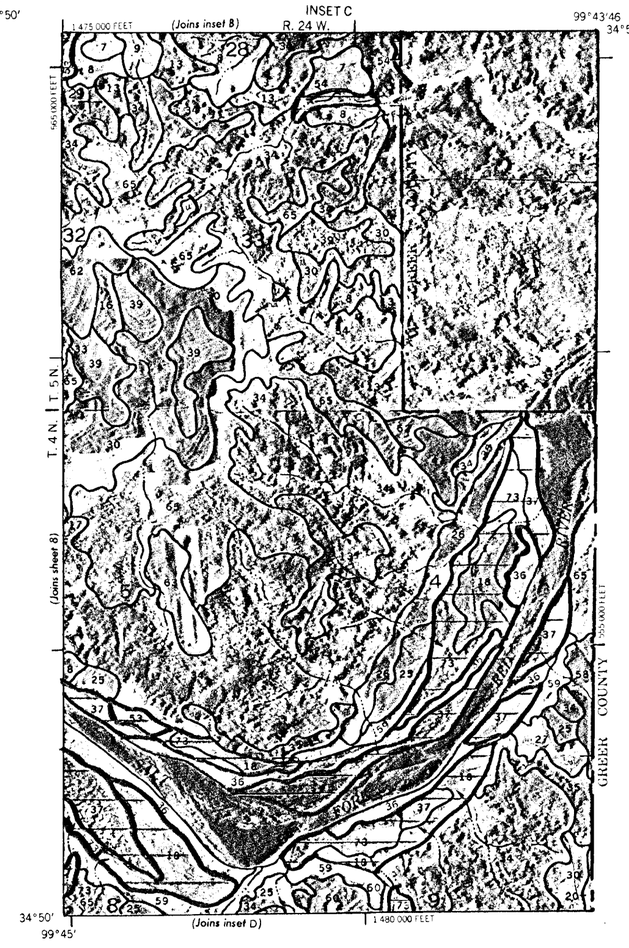



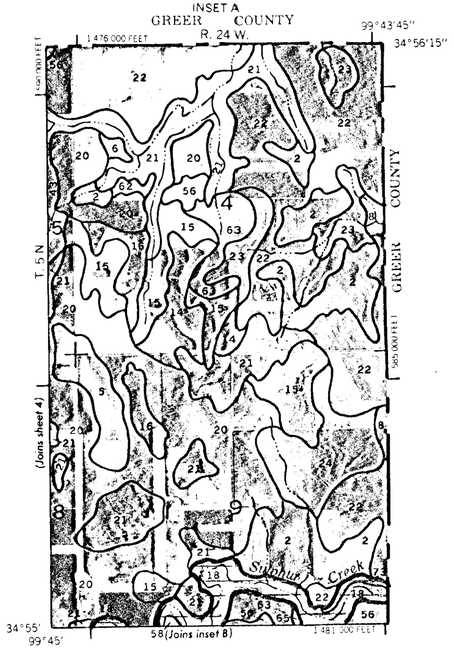

5000 4000 3000 2000 1000 0 5000 10000 Feet

1 .5 0 1 2 3 Kilometers

Scale - 1:24000