NUMBER

DRAWING NUMBER

DRAWING NUMBER 3395-441

DRAWING

PLAN HOLD CORPORATION • IRVINE, CALIFORNIA
REORDER BY NUMBER 075AP

NATIONAL WETLANDS INVENTORY

UNITED STATES DEPARTMENT OF THE INTERIOR

NEGLEY, TEX.-OKLA.

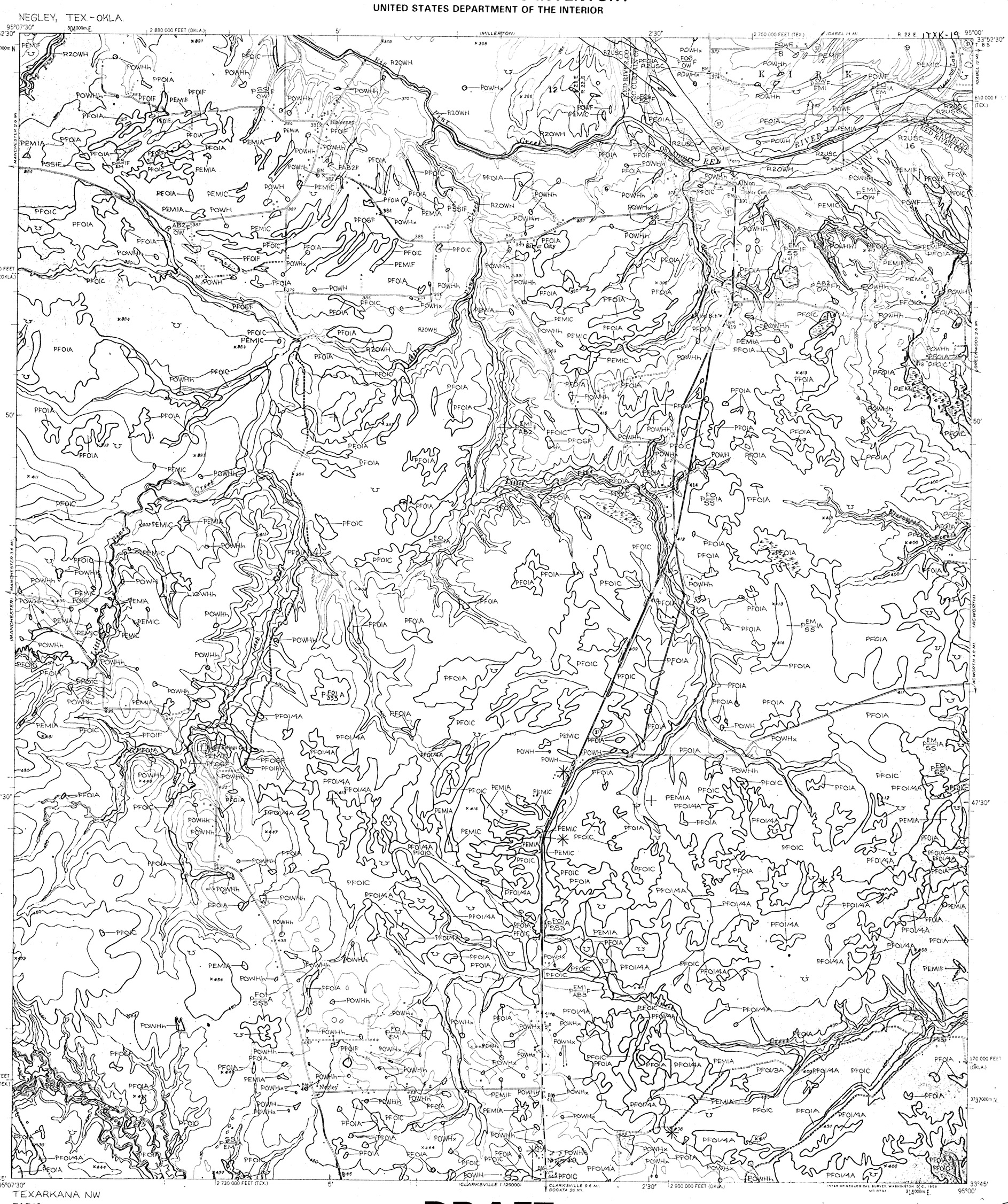

TEXARKANA NW

PARIS

NEGLEY, TEX-OKLA. 3395-441

DRAFT

SCALE 1:24 000

1 MILE — 1000 0 1000 2000 3000 4000 5000 6000 7000 FEET — 1 KILOMETER

Other information concerning the wetland resources depicted on this document may be available. For information, contact

1:100 000	NAME	TOPO NAME	TECHNICAL RESPONSIBILITY		
			TASK	NAME	DATE
TEXARKANA NW	PARIS	NEGLEY	REGIONAL PI QC		
			NATIONAL PI QC		
			ZTS	S. HILLER - Z. G. HILLER - 1-30-84 J. HERRES - 1-30-84	8-84
			ZTS QC	GLENN REEVES	9-24-84
			MAP PI QC	K. RUHLMAN	10-10-84
			ZTS CORRECTION	D. ROOK	10/84
			CORRECTION CHECK	R. WHITEHEAD	10-16-84
			FWS ACCEPT	G. MARTIN	11-20-84

SPECIAL NOTE

This document was prepared primarily by stereoscopic analysis of high altitude aerial photographs. Wetlands were identified on the photographs based on vegetation, visible hydrology, and geography in accordance with **Classification of Wetlands and Deep Water Habitats of the United States** (An Operational Draft), Cowardin et al., 1977. The aerial photographs typically reflect conditions during the specific year and season when they were taken. In addition, there is a margin of error inherent in the use of the aerial photographs. Thus, a detailed on-the-ground and historical analysis of a single site may result in a revision of the wetland boundaries established through photographic interpretation. In addition, some small wetlands and those obscured by dense forest cover may not be included on this document.

Federal, State and local regulatory agencies with jurisdiction over wetlands may define and describe wetlands in a different manner than that used in this inventory. There is no attempt, in either the design or products of this inventory, to define the limits of proprietary jurisdiction of any Federal, State, or local government or to establish the geographical scope of the regulatory programs of government agencies. Persons intending to engage in activities involving modifications within or adjacent to wetland areas should seek the advice of appropriate Federal, State or local agencies concerning specified agency regulatory programs and proprietary jurisdictions that may affect such activities.

SYMBOLOGY EXAMPLE

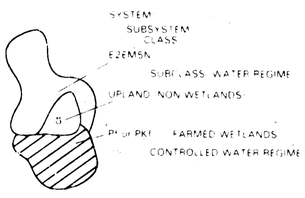

NOTES TO THE USER

- Wetlands where have been [illegible] in the map by an asterisk.
- Dominance type within vegetated [illegible] may be added to the map by the [illegible].
- Additions of wetlands to the inventory [illegible] displayed on this map are not [illegible] information to the address [illegible].

AERIAL PHOTOGRAPHY

DATE 3 82
SCALE 1:65 000
TYPE CIR
DATE
SCALE
TYPE
DATE
SCALE
TYPE

U.S. DEPARTMENT OF THE INTERIOR
FISH AND WILDLIFE SERVICE

Prepared by Office of Biological Services for the National Wetlands Inventory

WETLAND LEGEND

{} Primarily represents **upland** areas, but may include unclassified wetlands such as man-modified areas, non-photo identifiable areas and or unintentional omissions

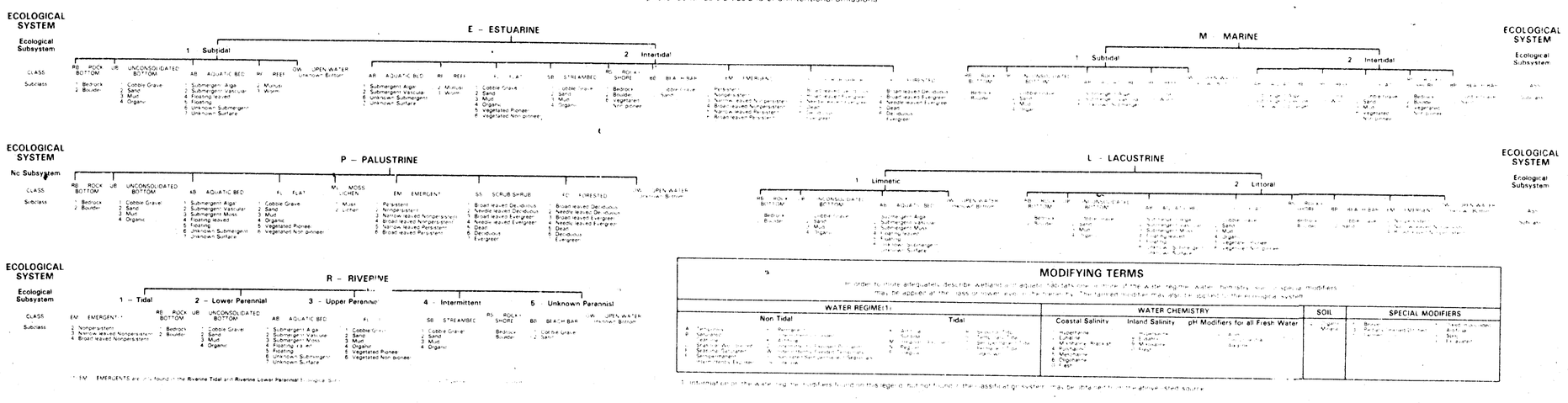

MODIFYING TERMS

In order to more adequately describe wetlands and deepwater habitats, one of the water regime, water chemistry, soil, or special modifiers may be added at the class or lower level in the hierarchy. The tidal modifier may also be used in the ecological system.

WATER REGIME[1]		WATER CHEMISTRY			SOIL	SPECIAL MODIFIERS
Non Tidal	Tidal	Coastal Salinity	Inland Salinity	pH Modifiers for all Fresh Water		
[illegible]	[illegible]	Hyperhaline Euhaline Mixohaline (Brackish) Polyhaline Mesohaline Oligohaline Fresh	Hyperhalic Euhalic Mixohalic Fresh	Acid Circumneutral Alkaline	Organic Mineral	Beaver Partly drained/ditched Farmed Artificial Spoil Excavated

[1] Information on the water regime modifiers found on this legend is not found in the classification system. Has Sir John's information source.