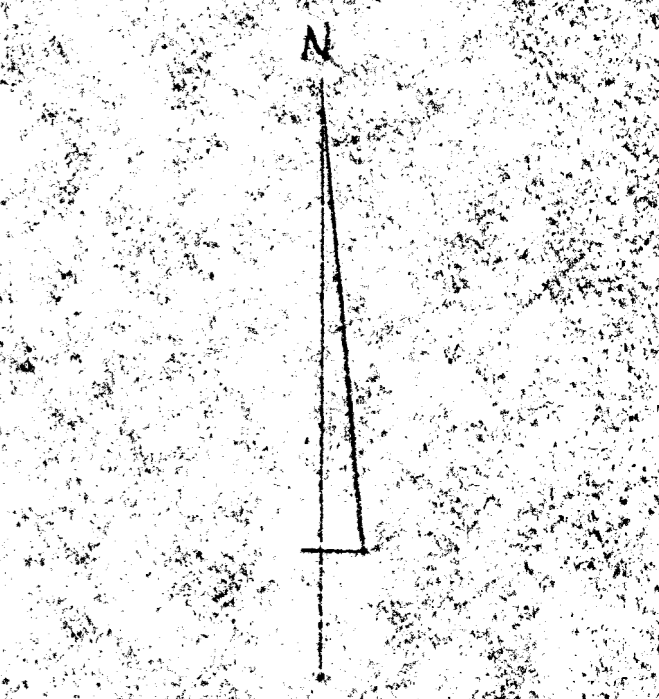



**LEGEND**  
 SPECIAL FLOOD HAZARD AREA  
 ZONE A

Note: These maps may not include all Special Flood Hazard Areas in the community. After a more detailed study, the Special Flood Hazard Areas shown on these maps may be modified, and other areas added.

CONSULT NEPA SERVICING COMPANY OR LOCAL INSURANCE AGENT OR BUILDER TO DETERMINE PROPERTIES IN THIS COMMUNITY ARE ELIGIBLE FOR FLOOD INSURANCE.

DATE: 11/15/2004




TILLMAN CO., OKLA.  
 PANEL No. 09

PRELIMINARY  
 MICHAEL BAKER JR. INC.

FLOOD HAZARD BOUNDARY MAP

EFFECTIVE DATE:

COMMUNITY - PANEL NO.



U.S. DEPARTMENT OF HOUSING AND URBAN DEVELOPMENT  
 FEDERAL EMERGENCY MANAGEMENT AGENCY

DRAWING #  
 PLAN NO. CORPORATION

DRAWING NUMBER  
 9  
 PLAN NO. CORPORATION • IRVINE, CALIFORNIA

DRAWING NUMBER  
 Tillman Co.  
 PLAN NO. CORPORATION • IRVINE, CALIFORNIA

NUMBER  
 PLAN NO. CORPORATION • IRVINE, CALIFORNIA