Oklahoma Governor’s Water Conference 2017

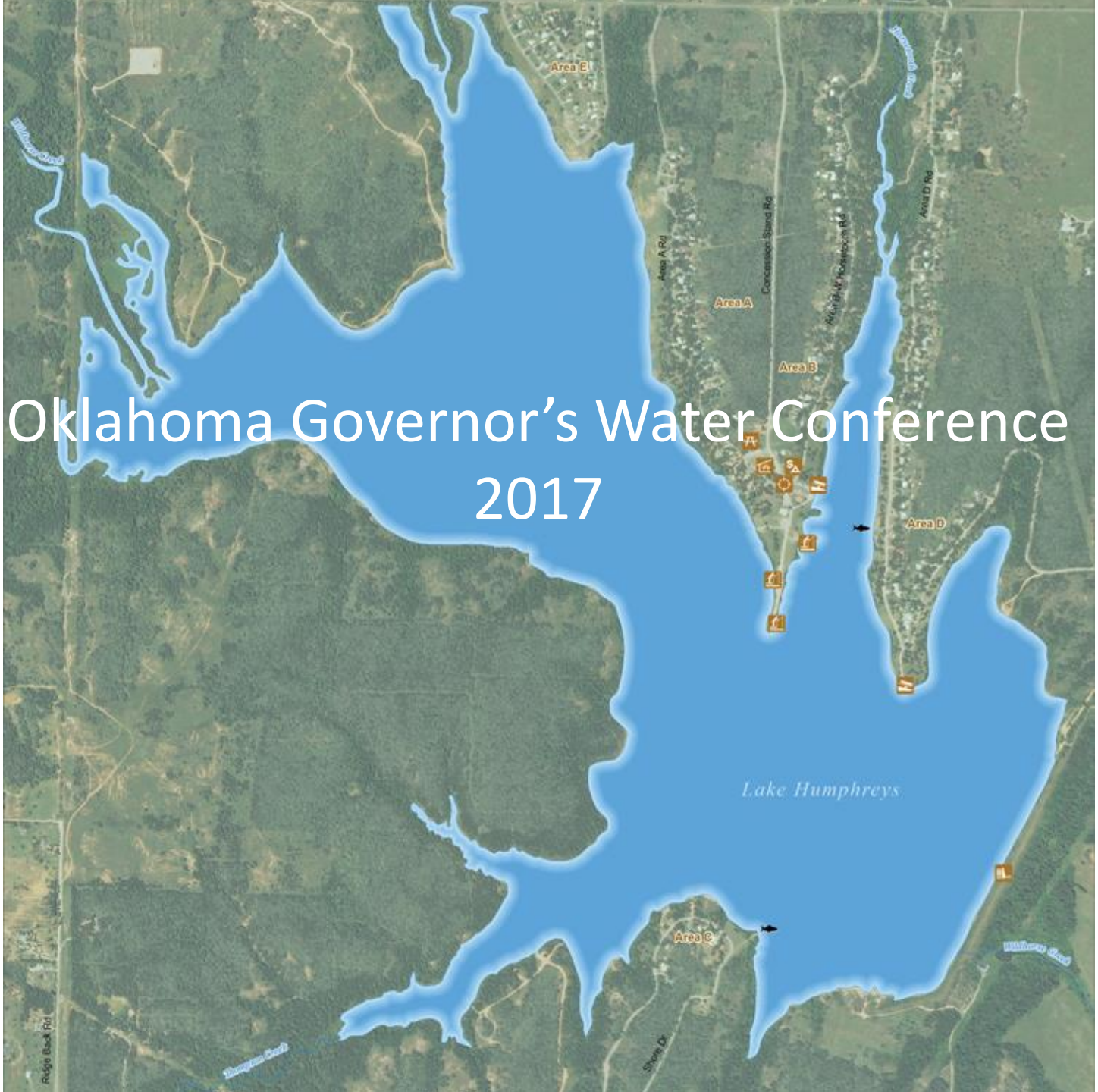

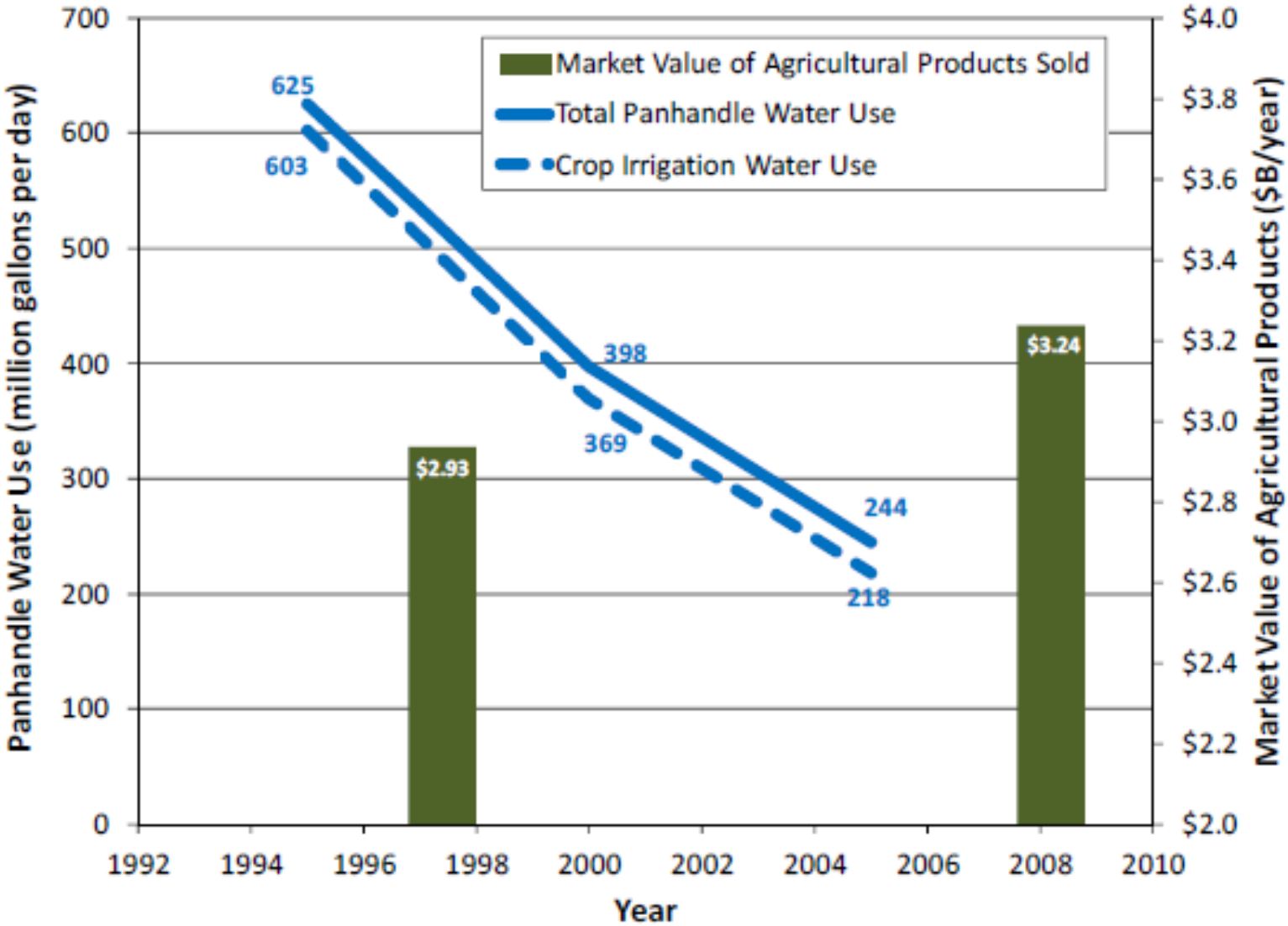

WATER USE AND MARKET VALUE OF AGRICULTURAL PRODUCTS SOLD IN THE PANHANDLE (USGS 1995, 2000, 2009; CENSUS OF AGRICULTURE 1997-2007)

2017 Nonpoint Source Success Stories

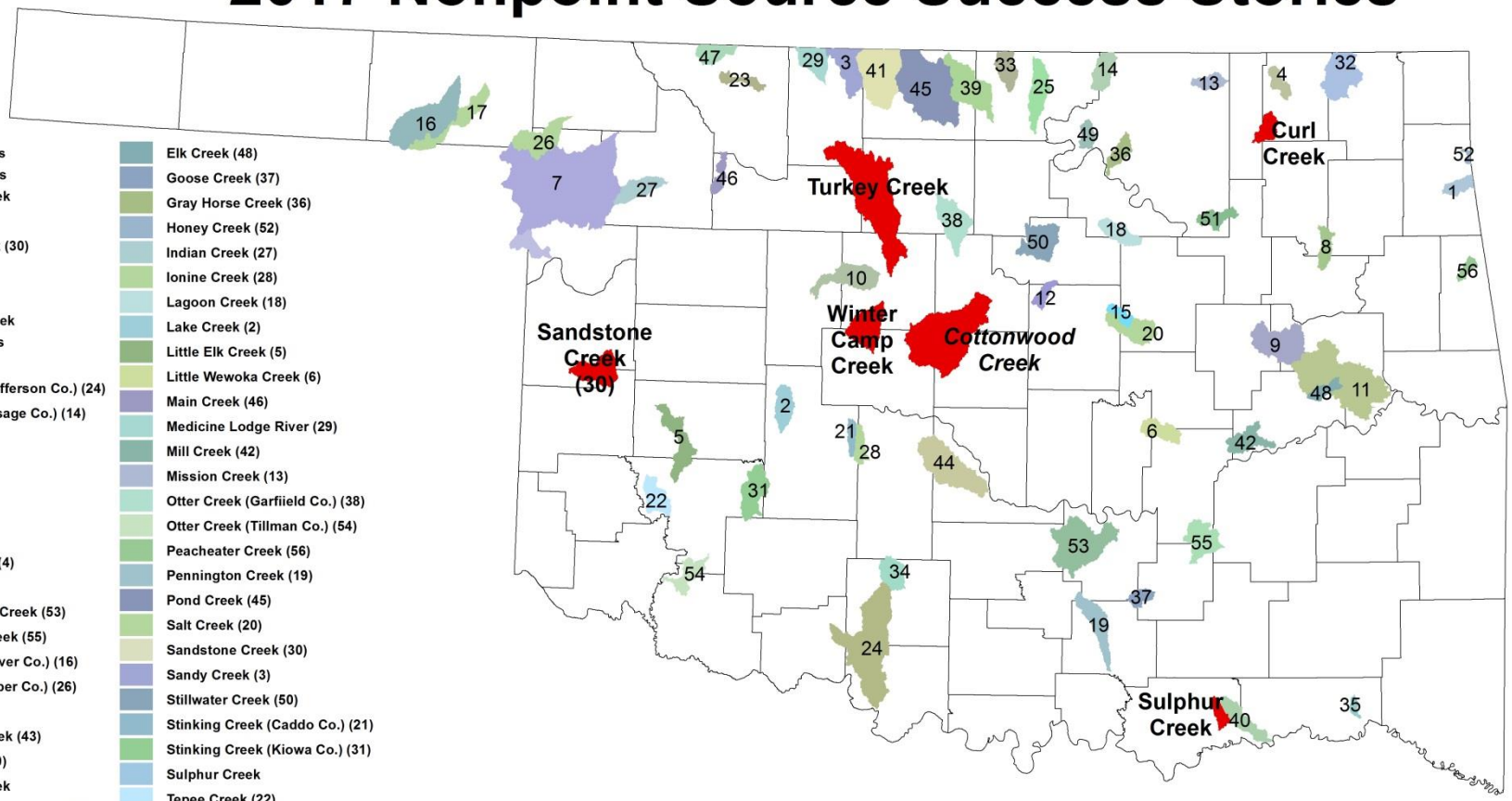

County Boundaries

New NPS Success Stories

- Cottonwood Creek
- Curl Creek
- Sandstone Creek (30)
- Sulphur Creek
- Turkey Creek
- Winter Camp Creek

Previous Success Stories

- Beaty Creek (1)
- Beaver Creek (Jefferson Co.) (24)
- Beaver Creek (Osage Co.) (14)
- Big Creek (32)
- Bird Creek (35)
- Bitter Creek (33)
- Bois d'Arc (25)
- Bull Creek (8)
- California Creek (4)
- Camp Creek (15)
- Canadian Sandy Creek (53)
- Caney Boggy Creek (55)
- Clear Creek (Beaver Co.) (16)
- Clear Creek (Harper Co.) (26)
- Cloud Creek (9)
- Commission Creek (43)
- Cooper Creek (10)
- Cottonwood Creek
- Crooked Creek (Grant Co.) (41)
- Curl Creek
- Deer Creek (39)
- Delaware Creek (51)
- Dirty Creek (11)
- Doga Creek (49)
- Duckpond Creek (17)
- Dugout Creek (12)
- Elk Creek (48)
- Goose Creek (37)
- Gray Horse Creek (36)
- Honey Creek (52)
- Indian Creek (27)
- Ionine Creek (28)
- Lagoon Creek (18)
- Lake Creek (2)
- Little Elk Creek (5)
- Little Wewoka Creek (6)
- Main Creek (46)
- Medicine Lodge River (29)
- Mill Creek (42)
- Mission Creek (13)
- Otter Creek (Garfiield Co.) (38)
- Otter Creek (Tillman Co.) (54)
- Peacheater Creek (56)
- Pennington Creek (19)
- Pond Creek (45)
- Salt Creek (20)
- Sandstone Creek (30)
- Sandy Creek (3)
- Stillwater Creek (50)
- Stinking Creek (Caddo Co.) (21)
- Stinking Creek (Kiowa Co.) (31)
- Sulphur Creek
- Tepee Creek (22)
- Turkey Creek
- Turkey Creek (Woods Co.) (23)
- Walnut Creek (44)
- Whitegrass Creek (40)
- Wildhorse Creek (34)
- Winter Camp Creek
- Wolf Creek (7)
- Yellowstone Creek (47)

United States Department of Agriculture
NRCS
Natural Resources Conservation Service

OKLAHOMA CONSERVATION COMMISSION

UNITED STATES ENVIRONMENTAL PROTECTION AGENCY
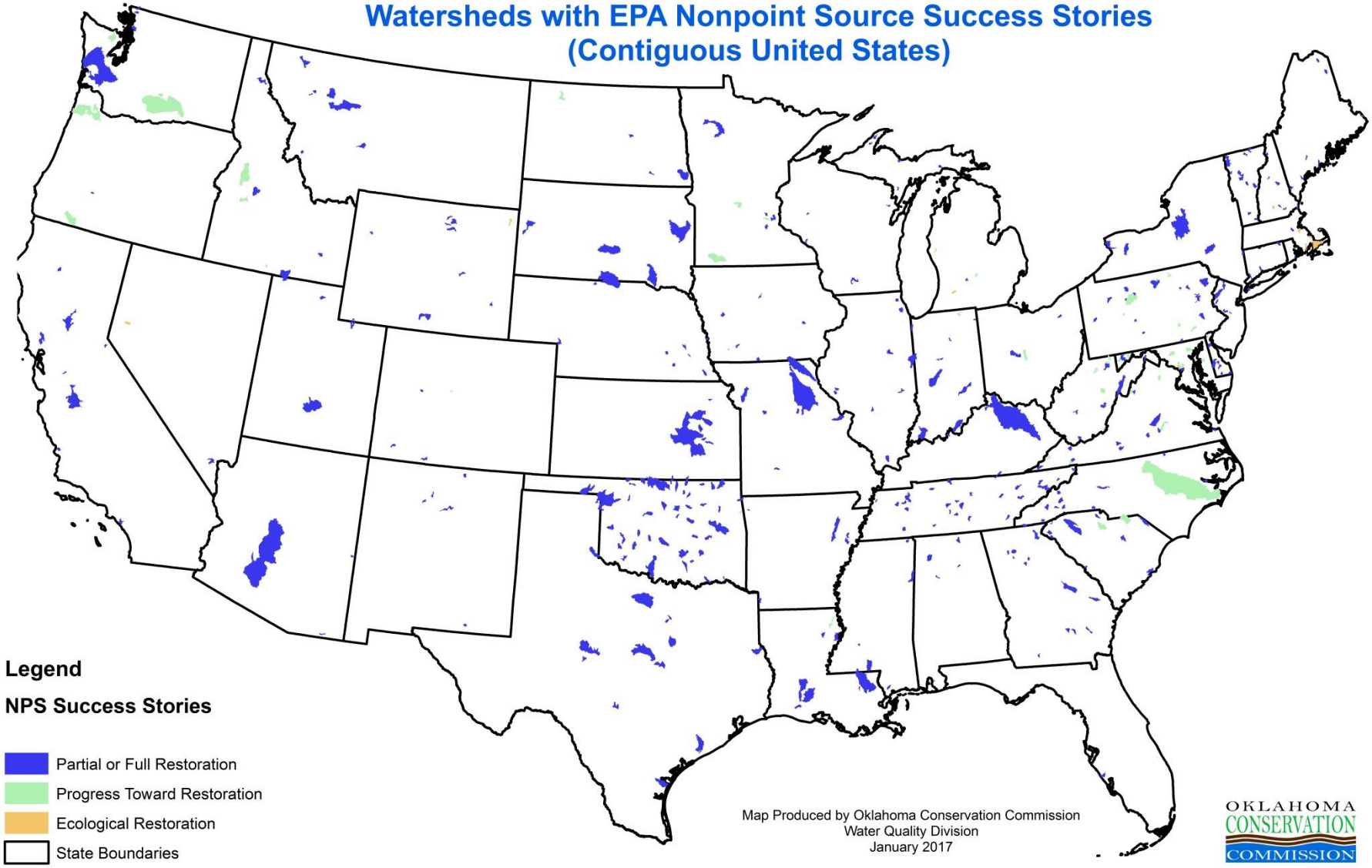
Watersheds with EPA Nonpoint Source Success Stories (Contiguous United States)